




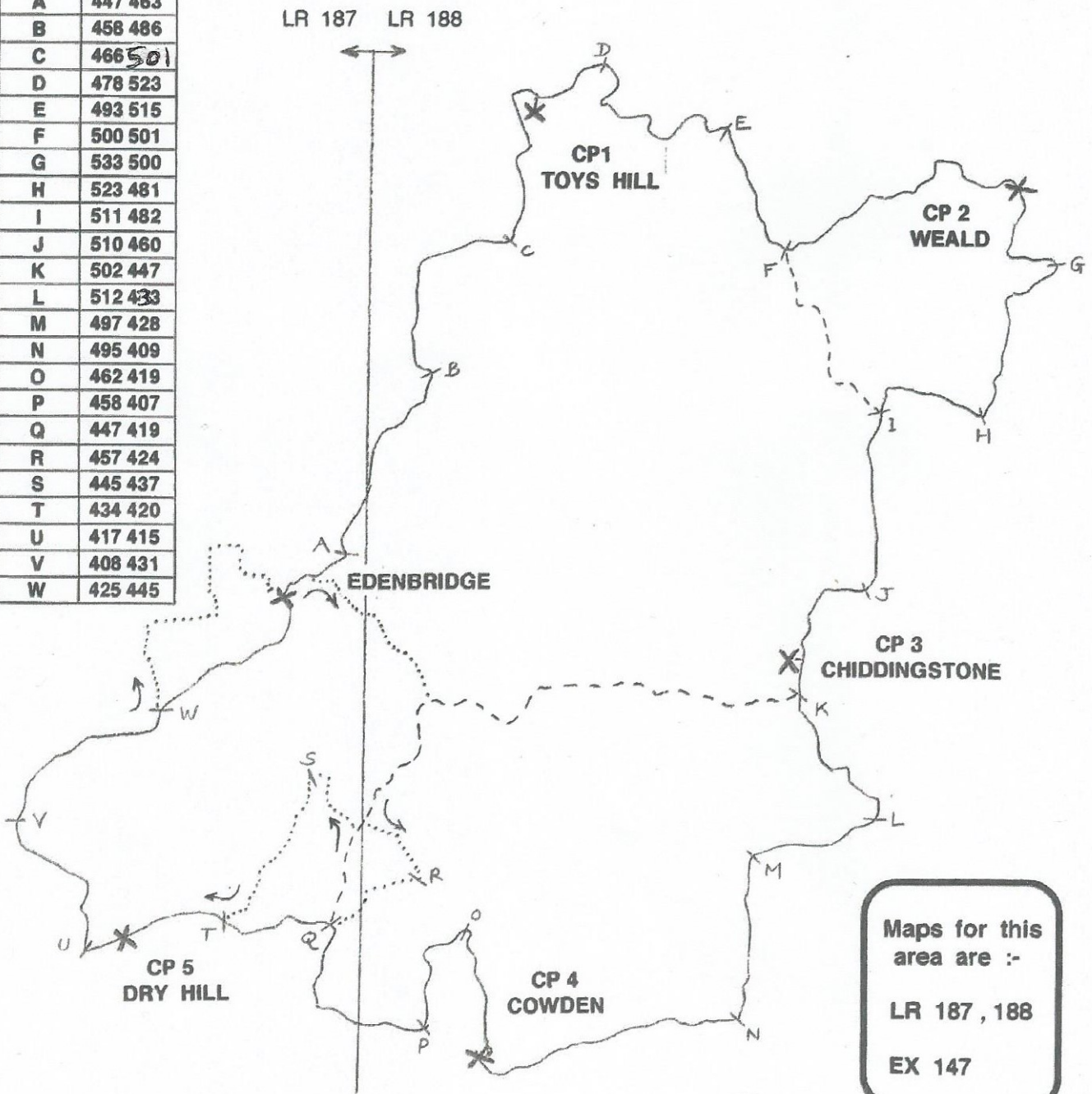
GATLIFF MARATHON - 25 Nov 2018 - ROUTE DETAILS

You will be issued with detailed Route Instructions on the day - so strictly speaking maps should not be necessary
 (LIMITED number of enlarged copies also available)

| | Grid Refs |
|-------|-----------|
| Eden. | 441 459 |
| CP 1 | 470 517 |
| CP 2 | 528 508 |
| CP 3 | 502 452 |
| CP 4 | 465 404 |
| CP 5 | 422 417 |

| | Actual Distance |
|---|-----------------------------|
| 50k Route shown  | 49.9 |
| 35k Route is a shortened long route "Cut - offs shown"  | 37.7 Sorry about this !! |
| 20k Route "Cut offs"  | 21.0 |

| | |
|---|---------|
| A | 447 463 |
| B | 458 486 |
| C | 466 501 |
| D | 478 523 |
| E | 493 515 |
| F | 500 501 |
| G | 533 500 |
| H | 523 481 |
| I | 511 482 |
| J | 510 460 |
| K | 502 447 |
| L | 512 433 |
| M | 497 428 |
| N | 495 409 |
| O | 462 419 |
| P | 458 407 |
| Q | 447 419 |
| R | 457 424 |
| S | 445 437 |
| T | 434 420 |
| U | 417 415 |
| V | 408 431 |
| W | 425 445 |



Maps for this area are :-
 LR 187, 188
 EX 147